

This document is intended for informational purposes only and is not guaranteed to be accurate nor current.

CS 1296

CS 3102

CS 1296

TR 1

TR 1

STATE HWY 47

CS 3793

TR 2A

TR 2C

TR 2B

VICTORY HILL SUB

1

1








5

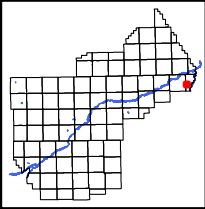
BEEF DUMP RD

Legend

Easement

Type

-  Water feature easements
-  Dry hydrant easements
-  Closed/vacated or abandoned
-  Pedestrian (bike, walking, park, sidewalk)
-  Road easements (public)
-  Road easements (private)
-  Multi-Use easements
-  All other easements



1	6	5	4
12	7	8	9
13	18	17	16
24	19	20	
25	30	29	
36	31		



YELLOWSTONE COUNTY GIS

BILLINGS, MONTANA

1 inch = 665 feet
1 inch = 203 meters

SEC 19, T4NR34E

Date: 3/6/2024