

BROHAUGH RD

PROCEHL RD

TR 4A

CS 3652

TR 8A

TR 7A2

TR 7A1

ROCK HARBOR WY








ROCK HARBOR WY

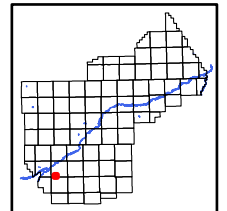
This document is intended for informational purposes only and is not guaranteed to be accurate nor current.

### Legend

#### Easement

#### Type

-  Water feature easements
-  Dry hydrant easements
-  Closed/vacated or abandoned
-  Pedestrian (bike, walking, park, sidewalk)
-  Road easements (public)
-  Road easements (private)
-  Multi-Use easements
-  All other easements



6	5	4	3	2	1
7	8	9	10	11	12
18	17	16	15	14	13
19	20	21	22	23	24
30	29	28	27	26	25
31	32	33	34	35	36



**YELLOWSTONE COUNTY GIS**  
BILLINGS, MONTANA

1 inch = 655 feet  
1 inch = 200 meters  
**SEC 32, T2SR25E**  
Date: 11/9/2023