







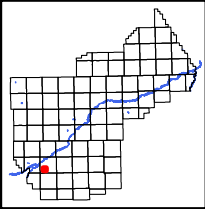


This document is intended for informational purposes only and is not guaranteed to be accurate nor current.

Legend

- Easement Type
-  Water feature easements
 -  Dry hydrant easements
 -  Closed/vacated or abandoned
 -  Pedestrian (bike, walking, park, sidewalk)
 -  Road easements (public)
 -  Road easements (private)
 -  Multi-Use easements
 -  All other easements



6	5	4	3	2	1
7	8	9	10	11	12
18	17	16	15	14	13
19	20	21	22	23	24
30	29	28	27	26	25
31	32	33	34	35	36



YELLOWSTONE COUNTY GIS
BILLINGS, MONTANA

1 inch = 655 feet
1 inch = 200 meters
SEC 29, T2SR25E
Date: 3/16/2023

