

D10246

D10323

D10324

D10321

D10322

D10326

D12622

D10265

D10325

D10325B

D10325C

D10325D

D10328

STATE HWY 47

C18811

C18812

C18813

C18814

C18815

D10328A

BEEF DUMP RD

D10337

D10335









D12821

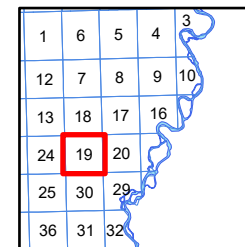
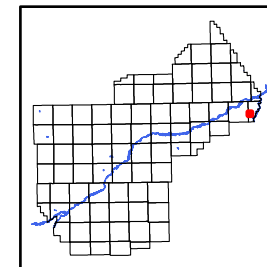
This document is intended for informational purposes only and is not guaranteed to be accurate nor current.

Legend

Easement

Type

-  Water feature easements
-  Dry hydrant easements
-  Closed/vacated or abandoned
-  Pedestrian (bike, walking, park, sidewalk)
-  Road easements (public)
-  Road easements (private)
-  Multi-Use easements
-  All other easements



YELLOWSTONE COUNTY GIS
BILLINGS, MONTANA

1 inch = 670 feet
1 inch = 204 meters
SEC 19, T4NR34E
Date: 3/6/2024