

X00002

D00252

This document is intended for informational purposes only and is not guaranteed to be accurate nor current.

D02416

D02554

D02552

D02551

D12806A






D12806

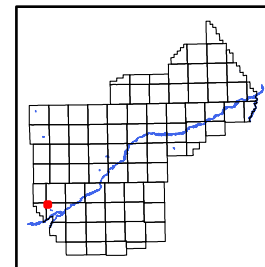
D12801

D12800

Legend

Easement Type

-  Water feature easements
-  Dry hydrant easements
-  Closed/vacated or abandoned
-  Pedestrian (bike, walking, park, sidewalk)
-  Road easements (public)
-  Road easements (private)
-  Multi-Use easements
-  All other easements



6	5	4	3	2	1
7	8	9	10	11	12
18	17	16	15	14	13
19	20	21	22	23	24
30	28	27	26	25	
	33	34	35	36	



YELLOWSTONE COUNTY GIS
BILLINGS, MONTANA

1 inch = 662 feet
1 inch = 202 meters
SEC 06, T2SR24E
Date: 7/26/2023



D02555

D02565 002566