

4168

4165

This document is intended for informational purposes only and is not guaranteed to be accurate nor current.

STATE HWY 47

4081

7474

7588









7615

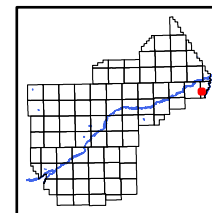
BEEF DUMP RD

7620

Legend

Easement Type

-  Water feature easements
-  Dry hydrant easements
-  Closed/vacated or abandoned
-  Pedestrian (bike, walking, park, sidewalk)
-  Road easements (public)
-  Road easements (private)
-  Multi-Use easements
-  All other easements



1	6	5	4	3
12	7	8	9	
13	18	17	16	
24	19	20		
25	30	29		
36	31			

YELLOWSTONE COUNTY GIS
BILLINGS, MONTANA

1 inch = 669 feet
1 inch = 204 meters
SEC 19, T4NR34E
Date: 3/5/2024