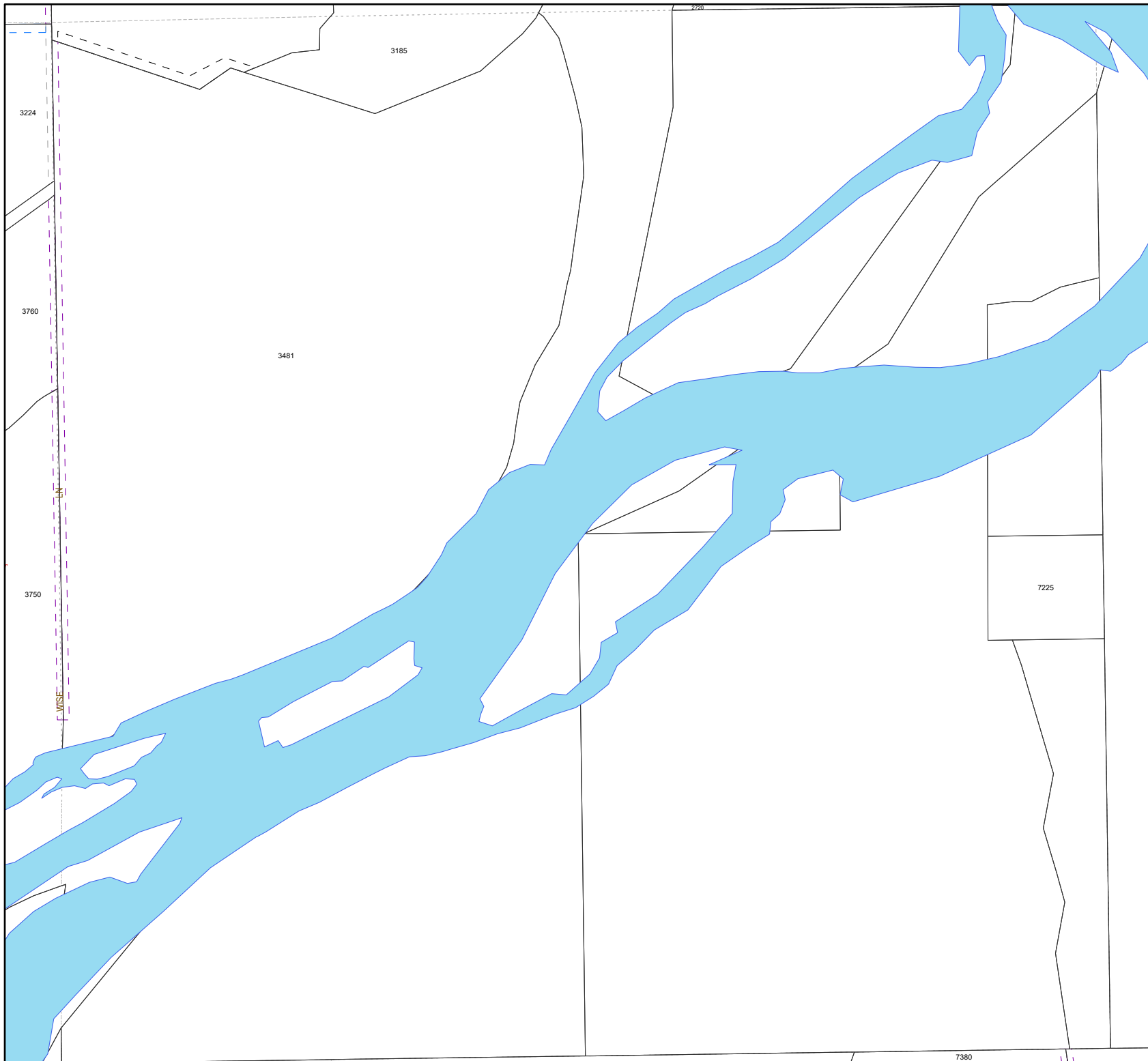






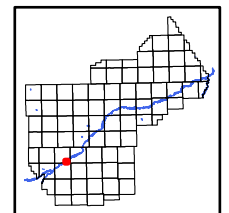
This document is intended for informational purposes only and is not guaranteed to be accurate nor current.



Legend

Easement Type

-  Water feature easements
-  Dry hydrant easements
-  Closed/vacated or abandoned
-  Pedestrian (bike, walking, park, sidewalk)
-  Road easements (public)
-  Road easements (private)
-  Multi-Use easements
-  All other easements



6	5	4	3	2	1
7	8	9	10	11	12
18	17	16	15	14	13
19	20	21	22	23	24
30	29	28	27	26	25
31	32	33	34	35	36

YELLOWSTONE COUNTY GIS
BILLINGS, MONTANA

1 inch = 661 feet
1 inch = 202 meters
SEC 35, T1SR25E
Date: 7/29/2024